





OPENING CEREMONY							
10.00-10.30							
10.30-10.45	<p><i>Plenary session</i></p> <p>ROLE OF GEOSPATIAL INDUSTRY IN THE ERA OF DIGITAL TRANSFORMATION</p>	<p><i>Roundtable</i></p> <p>DIGITAL TRANSFORMATION AND ENTERPRISE HR POTENTIAL</p>	<p><i>Master student scientific session</i></p> <p>FIRST STEPS IN SCIENCE</p>	<p><i>International science and technology student conference</i></p> <p>YOUTH. INNOVATIONS. TECHNOLOGIES</p> <p>Engineering and robotics</p>	<p><i>International science and technology student conference</i></p> <p>YOUTH. INNOVATIONS. TECHNOLOGIES</p> <p>Technological solutions and land property relations</p>	<p><i>Master class from HERE TECHNOLOGIES</i></p> <p>INTRODUCTION OF DIGITAL NAVIGATION IN MAP CREATOR</p>	
10.45-11.00							
11.00-11.15							
11.15-11.30							
11.30-11.45							
11.45-12.00							
12.00-12.15							
12.15-12.30							
12.30-12.45							
12.45-13.00							
13.00-13.15	 Online			 Online			
13.15-13.30							
13.30-13.45	Break	Break	Break	Break	Break	<p><i>Hackathon</i></p> <p>ARTIFICIAL INTELLIGENCE - FIRST STEP INTO THE FUTURE</p>	
13.45-14.00							
14.00-14.15	<p><i>Roundtable</i></p> <p>FIELD OF GEOSPATIAL ACTIVITIES: IMPORT SUBSTITUTION</p>	<p>INTERNATIONAL STUDENT COMPETITION IN GEODESY</p>	<p><i>Master student scientific session</i></p> <p>FIRST STEPS IN SCIENCE</p>	<p><i>International science and technology student conference</i></p> <p>YOUTH. INNOVATIONS. TECHNOLOGIES</p> <p>AI systems and technologies</p>	<p><i>International science and technology student conference</i></p> <p>YOUTH. INNOVATIONS. TECHNOLOGIES</p> <p>Technological solutions and land property relations</p>	<p><i>Competition</i></p> <p>IDEAS: SEARCH AND REALIZATION</p>	
14.15-14.30							
14.30-14.45							
14.45-15.00							
15.00-15.15							
15.15-15.30							
15.30-15.45							
15.45-16.00							
16.00-16.15							
16.15-16.30							
16:30-16:45	 Online			 Online			
Place	Conference hall 3 (3 floor)	Conference hall 1 (3 floor)	Conference hall 2 (3 floor)	Conference hall 4 (3 floor)	Conference hall 7 (2 floor)	Exhibition hall (3 floor)	Conference hall 5 (2 floor)

Place	Conference hall 1 (3 floor)	Conference hall 4 (3 floor)	Conference hall 2 (3 floor)	Conference hall 3 (3 floor)	Conference hall 67(2 floor)	Exhibition hall (3 floor)	Conference hall 5 (2 floor)
10.00-10.15	<p><i>Roundtable</i></p> <p>EMERGENCY SITUATIONS: IMPROVEMENT THE SYSTEM OF MANAGEMENT, PREVENTION AND LIQUIDATION</p>	<p><i>All-Russian Scientific Conference</i></p> <p>NATIONAL PROGRAM "RUSSIAN SPATIAL ACTIVITIES FOR 2021-2030" : SUPPORT, DEVELOPMENT AND USE OF GLONASS</p>	<p><i>International science and technology student conference</i></p> <p>YOUTH. INNOVATIONS. TECHNOLOGIES</p> <p>IT-technologies</p>	<p><i>Roundtable</i></p> <p>TECHNOLOGICAL ISSUES OF CADASTRAL ACTIVITIES: CHALLENGES AND SOLUTIONS</p>	<p><i>International science and technology student conference</i></p> <p>YOUTH. INNOVATIONS. TECHNOLOGIES</p> <p>High-tech technologies in the era of digitalization</p>		
10.15-10.30							
10.30-10.45							
10.45-11.00							
11.00-11.15							
11.15-11.30							
11.30-11.45							
11.45-12.00							
12.00-12.15							
12.15-12.30							
12.30-12.45							
12.45-13.00							
13.00-13.15							
13.15-13.30	Break	Break	Break	Break	Break	<p><i>Hackathon</i></p> <p>ARTIFICIAL INTELLIGENCE - FIRST STEP INTO THE FUTURE</p>	<p>INTERNATIONAL STUDENT COMPETITION IN GEODESY</p>
13.30-13.45							
13.45-14.00	<p><i>Roundtable</i></p> <p>PHOTOGRAMMETRY AND REMOTE SENSING: FORMATION OF A DIGITAL SPATIAL DATA BANK</p>	<p><i>All-Russian Scientific Conference</i></p> <p>NATIONAL PROGRAM "RUSSIAN SPATIAL ACTIVITIES FOR 2021-2030" : SUPPORT, DEVELOPMENT AND USE OF GLONASS</p>	<p><i>International science and technology student conference</i></p> <p>YOUTH. INNOVATIONS. TECHNOLOGIES</p> <p>IT-technologies</p>	<p><i>Roundtable</i></p> <p>DIGITAL TRANSFORMATION OF NATIONAL TRANSPORT COMPLEX</p>	<p><i>International science and technology student conference</i></p> <p>YOUTH. INNOVATIONS. TECHNOLOGIES</p> <p>High-tech technologies in the era of digitalization</p>		
14.00-14.15							
14.15-14.30							
14.30-14.45							
14.45-15.00							
15.00-15.15							
15.15-15.30							
15.30-15.45							
15.45-16.00							
16.00-16.15							
16.15-16.30	online	online	online	online			

Place	Conference hall 2 (3 floor)	Conference hall 1 (3 floor)	Conference hall 4 (3 floor)	Conference hall 3 (3 floor)	Conference hall 5 (2 floor)	Exhibition hall (3 floor)
10.00-10.15	<p><i>International conference</i></p> <p>DEVELOPMENT OF GEOSPATIAL ACTIVITIES IN THE ERA OF "BIG DATA"</p> <p>online</p>	<p><i>Roundtable</i></p> <p>DIGITALIZATION AND ROBOTIZATION OF MINING INDUSTRY</p> <p>online</p>	<p><i>Roundtable</i></p> <p>DIGITAL ECONOMY AND INFORMATION SECURITY PRIORITIES</p>	<p><i>International conference</i></p> <p>CIS CROSS-BORDER COOPERATION: FORMATION OF A UNIFIED GEOINFORMATION SUPPORT</p> <p>online</p>	<p><i>Roundtable</i></p> <p>GEODESY AS A BASIS OF DIGITAL SPACE</p>	<p><i>Hackathon</i></p> <p>ARTIFICIAL INTELLIGENCE - FIRST STEP INTO THE FUTURE</p>
10.15-10.30						
10.30-10.45						
10.45-11.00						
11.00-11.15						
11.15-11.30						
11.30-11.45						
11.45-12.00						
12.00-12.15						
12.15-12.30						
12.30-12.45	<p><i>International conference</i></p> <p>DEVELOPMENT OF GEOSPATIAL ACTIVITIES IN THE ERA OF "BIG DATA"</p> <p>online</p>	<p><i>Roundtable</i></p> <p>DIGITALIZATION AND ROBOTIZATION OF MINING INDUSTRY</p> <p>online</p>	<p><i>Roundtable</i></p> <p>DIGITAL ECONOMY AND INFORMATION SECURITY PRIORITIES</p>	<p><i>International conference</i></p> <p>CIS CROSS-BORDER COOPERATION: FORMATION OF A UNIFIED GEOINFORMATION SUPPORT</p> <p>online</p>	<p><i>Roundtable</i></p> <p>GEODESY AS A BASIS OF DIGITAL SPACE</p>	
12.45-13.00						
13.00-13.15						
13.15-13.30						
13.30-13.45						
13.45-14.00						
14.00-14.15						
14.15-14.30						
14.30-14.45						
14.45-15.00						
15.00-15.15	Break					
15.15-15.30	CLOSING CEREMONY					